

A RESOLUTION OF THE CITY OF KYLE, TEXAS, AUTHORIZING THE MAYOR TO EXECUTE A DEVELOPMENT AGREEMENT WITH LEHMAN FAMILY LIMITED PARTNERSHIP AND LEHMAN FAMILY TRUST, TEXAS LOCAL GOVERNMENT CODE; MAKING FINDINGS OF FACT; AND PROVIDING FOR RELATED MATTERS.

Whereas, the City of Kyle, Texas (the "City") has initiated several annexations for the purpose of filling gaps and providing for greater continuity within the city limits; and

Whereas, pursuant to Sections 43.035 and 212.172 of the Texas Local Government Code, the City has offered to enter a development agreement titled "Development Agreement Under Section 43.035, Texas Local Government Code" (the "Agreement") attached hereto and incorporated herein as Exhibit A, with landowners owning land currently appraised for ad valorem tax purposes as land for agricultural use;

NOW, THEREFORE, BE IT RESOLVED BY THE CITY COUNCIL OF THE CITY OF KYLE, HAYS COUNTY, TEXAS, THAT:

Section 1. Findings. The following recitals are hereby found to be true and correct and are hereby adopted by the City Council and made a part hereof for all purposes as findings of fact.


Section 2. Agreement Approved. The City Council hereby approves the Development Agreement Under Section 43.035, Texas Local Government Code attached hereto as Exhibit "A", and authorizes the Mayor to execute said Agreement.


Section 3. Open Meetings. It is hereby officially found and determined that the meeting at which this Resolution is passed was open to the public as required and that public notice of the time, place, and purpose of said meeting was given as required by the Open Meetings Act, Chapter 551, Texas Local Government Code.

FINALLY PASSED AND APPROVED on this the 6th day of October, 2009.

ATTEST:

THE CITY OF KYLE, TEXAS


Amelia Sanchez, City Secretary


Miguel González, Mayor

STATE OF TEXAS §
COUNTY OF HAYS §

**DEVELOPMENT AGREEMENT
UNDER SECTION 45.035, TEXAS LOCAL GOVERNMENT CODE**

This Development Agreement Under Section 45.035, Texas Local Government Code is entered between the City of Kyle, Texas (the "City") and the undersigned property owner(s) (the "Owner") (the "Agreement"). The term Owner shall include all owners of the Property. The City and the Owner are collectively referred to as the Parties.

WHEREAS, the Owner owns a parcel of real property in Hays County, Texas, which is more particularly described in the attached Exhibit "A" (the "Property") that is appraised for ad valorem tax purposes as land for agricultural, wildlife management, or timber land under Chapter 23, Tax Code;

WHEREAS, the City has begun the process to institute annexation proceedings on all or portions of Owner's Property;

WHEREAS, under Section 43.035, Texas Local Government Code, the City is required to offer to make a development agreement with the Owner that will provide for the continuation of the extraterritorial status of the area and authorize the enforcement of all regulations and planning authority of the City that do not interfere with the use of the area for agriculture, wildlife management, or timber;

WHEREAS, Section 43.035 provides that the restriction or limitation on the City's annexation of all or part of the Property under this Agreement is void if the Owner files any type of subdivision plat or related development document for the Property, regardless of how the area is appraised for ad valorem tax purposes;

WHEREAS, the Owner desires to have the Property remain in the City's extraterritorial jurisdiction, in consideration for which the Owner agrees to enter into this Agreement; and

WHEREAS, this Agreement is entered into pursuant to Sections 43.035 and 212.172, Texas Local Government Code;

NOW, THEREFORE, in consideration of the mutual covenants contained herein, the parties hereto agree as follows:

Section 1. Extraterritorial Jurisdiction Status of Property. The City agrees that the Property shall remain in the City's extraterritorial jurisdiction (the "ETJ") and the City shall discontinue the pending annexation proceedings as to the Property. The City further agrees that it shall not annex the Property during the term of this Agreement, subject to the terms and conditions of this Agreement.

Section 2. Owner's Obligations. In consideration of the City's agreement not to annex the

Property and as a condition of the Property remaining in the City's ETJ, the Owner covenants and agrees to the following:

- (a) The Owner shall use the Property only for agriculture, wildlife management, and/or timber land use, as defined by Chapter 23 of the Texas Tax Code, that are existing on the Effective Date of this Agreement, except for single-family residential use existing on the Effective Date or as otherwise provided by this Agreement, without the prior written consent of the City. The Owner's use of the property as of the Effective Date includes the following:
 - (1) Raising and selling of livestock, including pigs, hogs, and cattle.
 - (2) The planting, cultivation, harvesting, and destruction of crops, plowing of the land and application of herbicides, insecticides, fertilizers, and other chemical performed by ground rigs, airplanes, and helicopters; and
 - (3) Storage and selling of grains, crops, chemicals, fertilizer, and feed.
- (b) The Owner shall not subdivide the Property, or file for approval of a subdivision plat, site plan, or related development document for the Property with Hays County or the City until the Property is annexed into and zoned by the City; provided that the Property may be subdivided into two parcels that are greater than five acres in size if required by a lender to finance the construction of a new single family home or other building or structure that is authorized to be constructed on the Property under Section 2(c).
- (c) The Owner shall not construct, or allow to be constructed, any building or structure on the Property that requires a building permit until the Property is annexed into and zoned by the City. Accessory structures authorized under the Agricultural District (District "A") (including but not limited to barns, sheds, fences, and corrals) and buildings or structures that are related to and necessary for the use of the Property as authorized under Section 2(a) (excluding new single family residences, except as authorized in this Section 2(c)) are exceptions to this Section 2(c). One additional new single family residence may be constructed on the Property if the residence is to be occupied by family members of the Owner who participate in the ownership or operation of the agricultural, timberland, or wildlife management uses of the Property. Proof of qualification for this exception must be presented at the time of application for a building permit.
- (d) The City's Agricultural District (District "A") zoning regulations shall apply to the Property, and in addition to the uses authorized under District "A", the Property may also be used for wildlife management or timber land, as defined by Chapter 23 of the Texas Tax Code, if such uses existed on the Effective Date of this Agreement. Structures that exist on the Property on the Effective Date shall not be subject to setback requirements. Fences shall not be subject to setback requirements. The City's building codes and regulations shall apply to the Property except as provided otherwise in this Section 2(d). Any buildings or structures constructed on the Property after the Effective Date shall be constructed

in compliance with the regulations for the Agricultural District (District "A") and applicable building codes and regulations, provided that building permits and related inspections shall only be required for the construction of a new single family residence and additions to an existing single family residence that are authorized to be located on the Property under this Agreement. Building permits and related inspections shall not be required for accessory structures related to the existing use of the Property.

Section 3. Development and Annexation of Property.

- (a) The following occurrences shall be deemed the Owner's petition for voluntary annexation of the Property, and the Property may subsequently be annexed at the discretion of the City Council:
 - (1) The filing of any application for plat approval, site plan approval, building permit (excluding building permit applications for construction of a new single family residence or additions to an existing single family residence authorized to be located on the Property under Section 2), or related development document for the Property, or the commencement of development of the Property, except as specifically authorized herein.
 - (2) The Owner's failure to comply with Sections 2(a), 2(b), or 2(c).
 - (3) The Property is no longer appraised for ad valorem tax purposes as land for agricultural, wildlife management, or timber land under Chapter 23, Texas Tax Code, or successor statute, unless the Property is no longer appraised for such purposes because the Legislature has abolished agricultural, wildlife management, or timberland exemptions, provided that the Owner is in compliance with Section 2.
 - (4) The filing for voluntary annexation of the Property into the City by the Owner.
 - (5) The expiration of this Agreement.
- (b) The Owner agrees that annexation initiated due to an occurrence under Section 3(a) shall be voluntary and the Owner hereby consents to such annexation as though a petition for such annexation had been tendered by the Owner. Upon annexation, municipal services shall be provided to the Property in accordance with the adopted municipal services plan.

Section 4. Application of City Regulations. Pursuant to Section 43.035(b)(1)(B), Texas Local Government Code, the Property is subject to all of the City's regulations, as they are amended from time to time, and planning authority that do not materially interfere with the use of the Property for agriculture, wildlife management, or timber, in the same manner the regulations are enforced within the City's boundaries and the Owner acknowledges and agrees that the City is hereby authorized to enforce said regulations and planning authority except as

specifically provided otherwise herein; provided that fees that are applicable to properties located within the ETJ shall apply to the Property. A City regulation shall be deemed to materially interfere with the use of the Property for agriculture, wildlife management, or timber if the regulation prohibits one of the uses of Property listed in Section 2(a) or a use authorized by Chapter 23, Texas Tax Code; provided that the City may regulate hunting to the extent authorized by Chapter 229, Texas Local Gov't Code. It is the intent of the parties that the enforcement of City regulations during the term of this Agreement does not prevent the Owner from continuing the Owner's agricultural operation under current practices that are compliant with applicable state and federal law or under future practices that occur due to changes in technology, methods, or applicable state or federal law and that are compliant with applicable state and federal law.

Section 5. Term. The term of this Agreement (the "Term") is fifteen (15) years from the Effective Date. The Agreement may be extended for two additional fifteen year terms upon the agreement of both parties and approval by the City Council

Section 6. Vested Rights Claims. This Agreement is not a permit for the purposes of Chapter 245, Texas Local Government Code. The Owner hereby waives any and all vested rights and claims that the Owner may have under Section 43.002(a)(2) and Chapter 245 of the Texas Local Government Code that would otherwise exist by virtue of any actions Owner has taken in violation of Section 2 herein. The Owner further waives any and all vested rights and claims that the Owner may have under Section 43.002(a)(2) and Chapter 245 of the Texas Local Government Code that would otherwise exist by virtue of any plat or construction the Owner may initiate following the expiration of this Agreement and the institution of annexation proceedings by the City; provided that the City initiates annexation proceedings within one year following the expiration of this Agreement.

Section 7. Authorization.

- (a) All parties and officers signing this Agreement warrant to be duly authorized to execute this Agreement.
- (b) The Owner acknowledges that each and every owner of the Property must sign this Agreement in order for the Agreement to take full effect. The failure of each and every owner of the Property to sign this Agreement at the time of approval and execution by the City shall result in the Agreement being void, and the City may, within its discretion, annex the Property in accordance with applicable law.

Section 8. Notice. Any person who sells or conveys any portion of the Property shall, prior to such sale or conveyance, give written notice of this Agreement to the prospective purchaser or grantee, and shall give written notice of the sale or conveyance to the City. Furthermore, the Owner and the Owner's heirs, successor, and assigns shall give the City written notice within 14 days of any change in the agricultural exemption status of the Property. A copy of the notices required by this Section shall be sent by personal delivery or certified mail, return receipt requested, to the City at the following address:

City of Kyle
Attn: City Manager
100 W. Center Street
Kyle, Texas 78640

Notices required to be sent to the Owner shall be sent by personal delivery or certified mail, return receipt requested, to the City at the following address:

Section 9. Covenant Running with the Land. This Agreement shall run with the Property, and this Agreement or a memorandum of this Agreement acceptable to City and the Owner shall be recorded in the Official Public Records of Hays County, Texas. The Owner and the City acknowledge and agree that this Agreement is binding upon the City and the Owner and their respective successors, executors, heirs, and assigns, as applicable, for the term of this Agreement. Conveyance of the Property, or portions thereof, to subsequent owners does not trigger a request for voluntary annexation unless Section 2 is also violated.

Section 10. Severability. If any provision of this Agreement is held by a court of competent and final jurisdiction to be invalid or unenforceable for any reason, then the remainder of the Agreement shall be deemed to be valid and enforceable as if the invalid portion had not been included.

Section 11. Amendment and Modifications. This Agreement may be amended or modified only in a written instrument that is executed by both the City and the Owner after it has been authorized by the City Council.

Section 12. Gender, Number and Headings. Words of any gender used in this Agreement shall be held and construed to include any other gender, and words in the singular number shall be held to include the plural, unless the context otherwise requires. The headings and section numbers are for convenience only and shall not be considered in interpreting or construing this Agreement.

Section 13. Governmental Immunity; Defenses. Nothing in this Agreement shall be deemed to waive, modify, or amend any legal defense available at law or in equity to either the City or Owner, including governmental immunity, nor to create any legal rights or claims on behalf of any third party.

Section 14. Enforcement; Waiver. This Agreement may be enforced by any Owner or the City by any proceeding at law or in equity. Failure to do so shall not be deemed a waiver to enforce the provisions of this Agreement thereafter.

Section 15. Effect of Future Laws. No subsequent change in the law regarding annexation

shall affect the enforceability of this Agreement or the City's ability to annex the properties covered herein pursuant to the terms of this Agreement.

Section 16. Venue and Applicable Law. Venue for this Agreement shall be in Hays County, Texas. This Agreement shall be construed under and in accordance with the laws of the State of Texas.

Section 17. Counterparts. This Agreement may be separately executed in individual counterparts and, upon execution, shall constitute one and same instrument.

Section 18. Effective Date. This Agreement shall be in full force and effect as of the date of approval of this Agreement by the City Council, from and after its execution by the parties.

Section 19. Sections to Survive Termination. This Agreement shall survive its termination to the extent necessary for the implementation of the provisions related to annexation of the Property into the City.

Entered into this 5th day of October, 2009.

Owner (s)

Hazel Lehman
Printed Name: Hazel Lehman

Printed Name: _____

City of Kyle, Texas


Miguel Gonzalez
Miguel Gonzalez, Mayor

STATE OF TEXAS §

COUNTY OF HAYS §

Hazel Lehman BEFORE ME the undersigned authority on this day personally appeared _____, Owner of the Property, and acknowledged that s/he is fully authorized to execute the foregoing document and that s/he executed such document for the purposes and consideration therein expressed and in the capacity therein stated.

GIVEN UNDER MY HAND AND SEAL OF OFFICE on this the 5th day of October, 2009.



Kay S. Koster
Notary Public - State of Texas

STATE OF TEXAS §
COUNTY OF HAYS §

BEFORE ME the undersigned authority on this day personally appeared _____, Owner of the Property, and acknowledged that s/he is fully authorized to execute the foregoing document and that s/he executed such document for the purposes and consideration therein expressed and in the capacity therein stated.

GIVEN UNDER MY HAND AND SEAL OF OFFICE on this the _____ day of _____, 2009.

Notary Public - State of Texas

STATE OF TEXAS §
COUNTY OF HAYS §

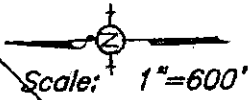
BEFORE ME the undersigned authority on this day personally appeared Miguel Gonzalez, Mayor, City of Kyle, and acknowledged that he is fully authorized to execute the foregoing document and that he executed such document for the purposes and consideration therein expressed and in the capacity therein stated.

GIVEN UNDER MY HAND AND SEAL OF OFFICE on this the 20th day of October, 2009.



Amelia L. Sanchez
Notary Public - State of Texas

EXHIBIT 'A'



GOFORTH ROAD

BUNTON LANE

TRACT 1

TRACT 2

TRACT 7

CITY OF KYLE
ORDINANCE NUMBER 152

CITY OF KYLE
ORDINANCE NUMBER 488

LEHMAN ROAD

CITY OF KYLE
ORDINANCE NUMBER 157

CITY OF KYLE
ORDINANCE NUMBER 372

CITY OF KYLE
ORDINANCE NUMBER 391

SKETCH OF
LEHMAN FAMILY TRUST TRACT
±181.60 ACRE
HAYS COUNTY, TEXAS

**LEHMAN FAMILY TRUST
DEVELOPMENT AGREEMENT
CITY OF KYLE, TEXAS**

TRACT 1

All that certain tract or parcel of land, called 46.68 acres, conveyed to Hazel M. Lehman, Trustee of the Lehman Family Trust by Will of Theodore H. Lehman, as recorded in Volume 280, Page 213 Official Public Records of Hays County, Texas.

TRACT 2

All that certain tract or parcel of land, called 50.11 acres, conveyed to Hazel M. Lehman, Trustee of the Lehman Family Trust by Will of Theodore H. Lehman, as recorded in Volume 285, Page 171 Official Public Records of Hays County, Texas.

TRACT 7

All that certain tract or parcel of land, called 83.4273 acres, conveyed to Lehman Family Limited Partnership and Lehman Family Trust, Hazel M. Lehman, Trustee, by deed recorded in Volume 3352, Page 175 Official Public Records of Hays County, Texas.

TAX RECEIPT

Luanne Caraway Tax Assessor-Collector, Hays County
102 N. LBJ Dr.
San Marcos, TX 78666
Ph: 512-393-5545 Fax: 512-393-5517



Receipt Number: **SM-2009-343211**

Payor: HLP LEHMAN FAMILY LIMITED PARTNERSH
(O0082197)
HAZEL M LEHMAN TRUSTEE
1000 LEHMAN RD
KYLE, TX 78640

Owner: HLP LEHMAN FAMILY LIMITED PARTNERSH
(O0082197)
HAZEL M LEHMAN TRUSTEE
1000 LEHMAN RD
KYLE, TX 78640

Quick Ref ID: R70300
Owner: HLP LEHMAN FAMILY LIMITED
PARTNERSH (O0082197) - 100%
Owner Address: HAZEL M LEHMAN TRUSTEE
1000 LEHMAN RD
KYLE, TX 78640

Property: 10-0263-0009-00000-2
Legal Description: A0263 JOHN JONES SURVEY, ACRES
84.4273

Tax Year/Taxing Unit	Taxable Value	Tax Rate	Levy	Tax Paid	Amount Paid
2008					
Plum Creek	18,150	0.018000	3.27	3.27	3.27
Hays Consolidated	18,150	1.461300	265.23	265.23	265.23
Special Road Dist	18,150	0.080100	14.54	14.54	14.54
Plum Creek	18,150	0.018000	3.27	3.27	3.27
Hays County	18,150	0.374900	68.05	68.05	68.05
Hays Co ESD #5	18,150	0.085000	15.43	15.43	15.43
Total Payment Amount					369.79
Check Payment Tendered					369.79
Total Tendered					369.79

Date Paid: 01/08/2009
Effective Date: 01/08/2009
Station: Luanne
Cashier: LuanneC

TAX RECEIPT

Luanne Caraway Tax Assessor-Collector, Hays County
102 N. LBJ Dr.
San Marcos, TX 78666
Ph: 512-393-5545 Fax: 512-393-5517



Receipt Number: SM-2009-343213

Payor: HLP LEHMAN FAMILY LIMITED PARTNERSH (O0082197)
HAZEL M LEHMAN TRUSTEE
1000 LEHMAN RD
KYLE, TX 78640

Owner: HLP LEHMAN FAMILY LIMITED PARTNERSH (O0082197)
HAZEL M LEHMAN TRUSTEE
1000 LEHMAN RD
KYLE, TX 78640

Quick Ref ID: R12600
Owner: HLP LEHMAN FAMILY LIMITED PARTNERSH (O0082197) - 100%
Owner Address: HAZEL M LEHMAN TRUSTEE
1000 LEHMAN RD
KYLE, TX 78640

Property: 10-0021-0010-00000-2
Legal Description: A0021 MILTON B ATKINSON SURVEY,
ACRES 50.06

Tax Year/Taxing Unit	Taxable Value	Tax Rate	Levy	Tax Paid	Amount Paid
2008					
Plum Creek	10,760	0.018000	1.94	1.94	1.94
Hays Consolidated	10,760	1.461300	157.23	157.23	157.23
Special Road Dist	10,760	0.080100	8.62	8.62	8.62
Plum Creek	10,760	0.018000	1.94	1.94	1.94
Hays County	10,760	0.374900	40.34	40.34	40.34
Hays Co ESD #5	10,760	0.085000	9.15	9.15	9.15
Total Payment Amount					219.22
Check Payment Tendered					219.22
Total Tendered					219.22

Date Paid: 01/08/2009
Effective Date: 01/08/2009
Station: Luanne
Cashier: LuanneC

TAX RECEIPT

Luanne Caraway Tax Assessor-Collector, Hays County
102 N. LBJ Dr.
San Marcos, TX 78666
Ph: 512-393-5545 Fax: 512-393-5517



Receipt Number: **SM-2009-343214**

Payor: HLP LEHMAN FAMILY LIMITED PARTNERSH (00082197)
HAZEL M LEHMAN TRUSTEE
1000 LEHMAN RD
KYLE, TX 78640

Owner: HLP LEHMAN FAMILY LIMITED PARTNERSH (00082197)
HAZEL M LEHMAN TRUSTEE
1000 LEHMAN RD
KYLE, TX 78640

Quick Ref ID: R12599
Owner: HLP LEHMAN FAMILY LIMITED PARTNERSH (00082197) - 100%
Owner Address: HAZEL M LEHMAN TRUSTEE
1000 LEHMAN RD
KYLE, TX 78640

Property: 10-0021-0009-00000-2
Legal Description: A0021 MILTON B ATKINSON SURVEY,
ACRES 48.68

Tax Year/Taxing Unit	Taxable Value	Tax Rate	Levy	Tax Paid	Amount Paid
2008					
Plum Creek	10,470	0.018000	1.88	1.88	1.88
Hays Consolidated	10,470	1.461300	153.00	153.00	153.00
Special Road Dist	10,470	0.080100	8.39	8.39	8.39
Plum Creek	10,470	0.018000	1.88	1.88	1.88
Hays County	10,470	0.374900	39.25	39.25	39.25
Hays Co ESD #5	10,470	0.085000	8.90	8.90	8.90
Total Payment Amount					213.30
Check Payment Tendered					213.30
Total Tendered					213.30

Date Paid: 01/08/2009
Effective Date: 01/08/2009
Station: Luanne
Cashier: LuanneC

TAX RECEIPT

HAYS COUNTY TAX OFFICE
Luanne Caraway Tax Assessor-Collector
102 N. LBJ Drive
San Marcos, TX 78666
(512) 393-5545

This is a receipt for taxes paid as of 11/16/2007 based upon the tax records of the County Tax Office.

Station : dianec	Receipt Number : SM-2007-233926
Cashier : DianeC	Date Paid : 11/16/2007 Effective Date: 11/16/2007
Tax Years : 2007	Tender Method : Check Payment - 1621
Payor : LEHMAN, HAZEL LIPPE	Total Paid : 1,656.53

Payor: LEHMAN, HAZEL LIPPE (O0022441)
 1000 LEHMAN RD
 KYLE, TX 78640

Owner: Multiple Owners

LEGAL DESCRIPTION

ENTITIES

R11514	: ABS 14 JOHN STUART SURVEY 38.93 AC
R12599	: A0021 MILTON B ATKINSON SURVEY, ACRES 48.68
R12600	: A0021 MILTON B ATKINSON SURVEY, ACRES 50.11
R70073	: ABS 14 JOHN STUART SURVEY 20.00 AC
R70300	: A0263 JOHN JONES SURVEY, ACRES 111.6263
R70301	: ABS 263 JOHN JONES SURVEY 1.00 AC GEO#90602151

FHA	Hays Co ESD #5
SHA	Hays Consolidated ISD
GHA	Hays County
PCC	Plum Creek Conservation District
WPC	Plum Creek Groundwater District
RSP	Special Road Dist

PAYMENT SUMMARY

R11514 - LEHMAN, HAZEL LIPPE (O0022441)
 1000 LEHMAN RD KYLE, TX 78640

10-0014-0078-00000-2

Tax Year / Taxing Unit	Taxable Value	Tax Rate	Levy	Tax Paid	Penalty&Int	Coll. Penalty	Amount Paid
2007 FHA	7,880.00	0.077000	6.07	6.07	0.00	0.00	6.07
2007 SHA	7,880.00	1.461300	115.15	115.15	0.00	0.00	115.15
2007 GHA	7,880.00	0.371400	29.26	29.26	0.00	0.00	29.26
2007 PCC	7,880.00	0.017800	1.40	1.40	0.00	0.00	1.40
2007 WPC	7,880.00	0.018000	1.42	1.42	0.00	0.00	1.42
2007 RSP	7,880.00	0.086000	6.78	6.78	0.00	0.00	6.78

Total Payment for Property R11514 160.08

R12599 - LEHMAN, HAZEL LIPPE (O0022441)
 1000 LEHMAN RD KYLE, TX 78640

10-0021-0009-00000-2

Tax Year / Taxing Unit	Taxable Value	Tax Rate	Levy	Tax Paid	Penalty&Int	Coll. Penalty	Amount Paid
2007 FHA	9,850.00	0.077000	7.58	7.58	0.00	0.00	7.58
2007 SHA	9,850.00	1.461300	143.94	143.94	0.00	0.00	143.94
2007 GHA	9,850.00	0.371400	36.59	36.59	0.00	0.00	36.59
2007 PCC	9,850.00	0.017800	1.75	1.75	0.00	0.00	1.75
2007 WPC	9,850.00	0.018000	1.77	1.77	0.00	0.00	1.77
2007 RSP	9,850.00	0.086000	8.47	8.47	0.00	0.00	8.47

Total Payment for Property R12599 200.10

R12600 - LEHMAN, HAZEL LIPPE (O0022441)
 1000 LEHMAN RD KYLE, TX 78640

10-0021-0010-00000-2

Tax Year / Taxing Unit	Taxable Value	Tax Rate	Levy	Tax Paid	Penalty&Int	Coll. Penalty	Amount Paid
2007 FHA	10,140.00	0.077000	7.81	7.81	0.00	0.00	7.81
2007 SHA	10,140.00	1.461300	148.18	148.18	0.00	0.00	148.18
2007 GHA	10,140.00	0.371400	37.66	37.66	0.00	0.00	37.66
2007 PCC	10,140.00	0.017800	1.80	1.80	0.00	0.00	1.80
2007 WPC	10,140.00	0.018000	1.83	1.83	0.00	0.00	1.83
2007 RSP	10,140.00	0.086000	8.72	8.72	0.00	0.00	8.72

Total Payment for Property R12600 206.00