

ROUTE 1
1.25 MILES

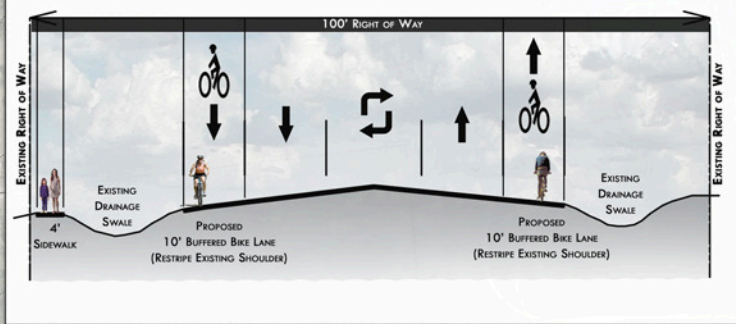
BOB
SHELTON
STADIUM

PRIMARY ROUTE 1 BIKE LANE (BOTH SIDES OF STREET)
(HAYS HIGH SCHOOL TO FAIRWAY DR.)

PRIMARY ROUTE 1 SIDEWALK (WEST SIDE ONLY)
(HAYS HIGH SCHOOL TO KOHLERS)

HAYS
HIGH
SCHOOL

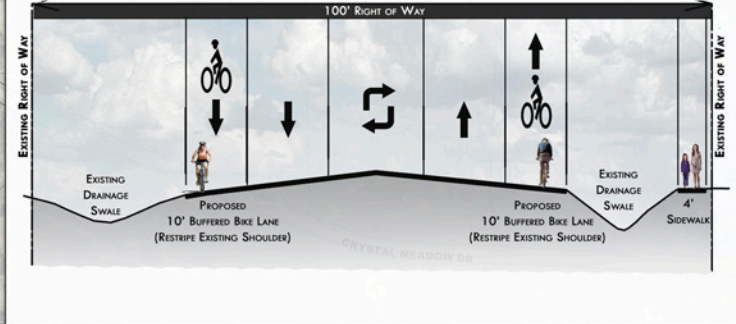
Typical Section - Kohlers Crossing to Hays High School



CONTROLLED INTERSECTION CROSSING
AT KOHLERS CROSSING

BARTON
MIDDLE
SCHOOL

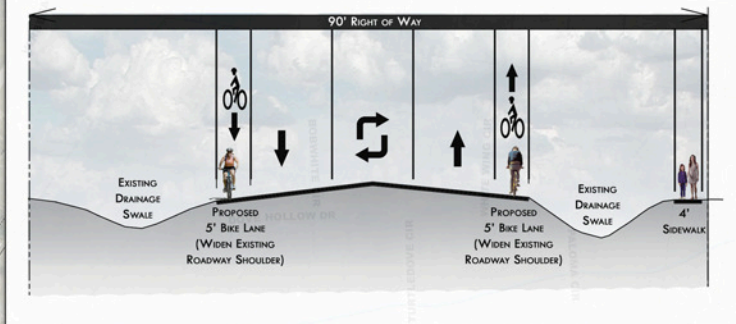
Typical Section - Fairway to Kohlers Crossing



PRIMARY ROUTE 1 SIDEWALK (EAST SIDE ONLY)
(KOHLERS TO FAIRWAY)

PLUM CREEK DRAINAGE
CROSSING

Typical Section - Fergus to Fairway



SECONDARY ROUTE 1 SIDEWALK (EAST SIDE ONLY)
(FAIRWAY TO FERGUS)

SECONDARY ROUTE 1 BIKE LANE (BOTH SIDES OF STREET)
(FAIRWAY TO FERGUS)

LEGEND

- Primary Route (Sidewalk) [Red line]
- Primary Route (Bike Lane) [Green line]
- Secondary Route (Sidewalk) [Orange dashed line]
- Secondary Route (Bike Lane) [Yellow dashed line]

PROJECT CORRIDOR CONSIDERATIONS

